


YEARS 9 - 11




- 



Icon Directory

- The following icons can be used as generic lesson, assessment writing etc icons for your Learning Journey.



- For more subject specific ones, use Google Images (black and white clipart).

COMPLETED EXAMPLE: YEARS 9 - 11



Sixth Form?
College?
Apprenticeship?



3 GCSE
GEOGRAPHY
EXAM
PAPERS

What is Ethical Consumerism?



How has goat aid and general aid helped to develop Tanzania's food supply?



What are Boserup and Malthus' theories?



How do humans use the environment?



What is resource reliance?



Where are the ACs, EDCs and LDCs?



What factors restrict development?



What is Tanzania like? What is its dependence on food?



Food Security and accessing food?



How do we feed the world?



What are the UK impacts?



How are global sea levels rising?



What are natural causes of climate change?



What is the pattern of climate change?



What TNCs are in Zambia?

Zambia and the MDGs?



HUMAN FIELDWORK: CAMBRIDGE

YEAR
11



What causes uneven development?



What is Zambia like?

Investment and Copper in Zambia?



Aid and Debt and Development Opportunities in Zambia?



What evidence do we have for climate change?



What are the natural and enhanced greenhouse effect?



What are the river landforms?

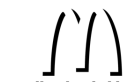


How does transportation and deposition take place?



What is the geology of the UK?

i'm lovin' it
What is the role of fast food in the UK?



Why is there conflict in the Middle East?



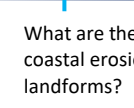
PHYSICAL FIELDWORK: WALTON ON THE NAZE



How can we manage the River Tees?



How can we manage the Walton coastline?



What are the coastal erosional landforms?



What is a distinctive landscape?



What role does the media have in the UK?



What is the UK's role in the Middle East?




Where is Haiti? What were the 2010 impacts?




What is the GCS and world climate zones?




What are tropical storms?



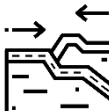
What is drought and how do heatwaves affect the UK?



What is the DTM and the UK's ageing population?



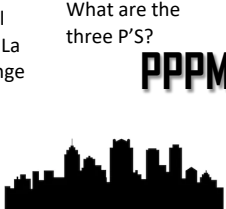
Where are the world's earthquakes and volcanoes?



What are plate tectonics?



What are earthquakes and their impacts?



What are the challenges and solutions in Birmingham?




What are megacities?



How do humans use polar regions?

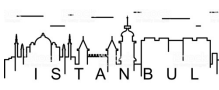


How can we manage the TRF and Ecotourism?



Where are tropical rainforests and what is interdependence?

YEAR
10



What are the challenges and solutions in Istanbul?



What is the effect of rapid urban growth?




How can we sustainably manage the Arctic and Whaling?



Where are the polar regions?




What is the geography of the UK?




Why are TRFs valuable and how do we use them?



What are the world biomes?



What is the UK's climate like?



What are climate graphs?



What are the skills of map reading?



What are shanty towns in Kibera like?



What is the development gap? How does Fairtrade help?



What category of country is Ghana?



What is development?

YEAR
9



welcome

'Geography is the subject which holds the key to our future.' MICHAEL PALIN